


Base Layer Sources: ESRI, TomTom, Garmin, NOAA, USGS, (c) OpenStreetMap contributors, and the GIS User Community.





Map Created by:  
**VIEWSHED**  
Landscape Architecture | GIS | Planning  
Date Printed: 5/20/2025

# Potential Location of High Value Agricultural Land York County, ME

**0.1% Prime Farmland Soils**  
**0.6% Farmland of Statewide Importance**

This map is intended to help identify the potential location of high-value agricultural land (HVAL) based on some characteristics of HVAL as defined in DACF Rule Chapter 575. The potential location of HVAL shown in this map is a preliminary representation based on publicly available data. A field survey is required to determine if a property contains HVAL.

**High Value Agricultural Soils**  
*Forested Land and Impervious Surfaces Removed*  
 All Areas Are Prime Farmland  
 Farmland of Statewide Importance



Data Sources: Maine Geolibrary: Town & County Boundaries; NRCS: Soils Data